



Gaffey Street Safety Project


Winter 2021

Presentation Outline

1. Project Area and Existing Conditions on Gaffey
2. Project History
3. Proposed Improvements
4. Contact Info

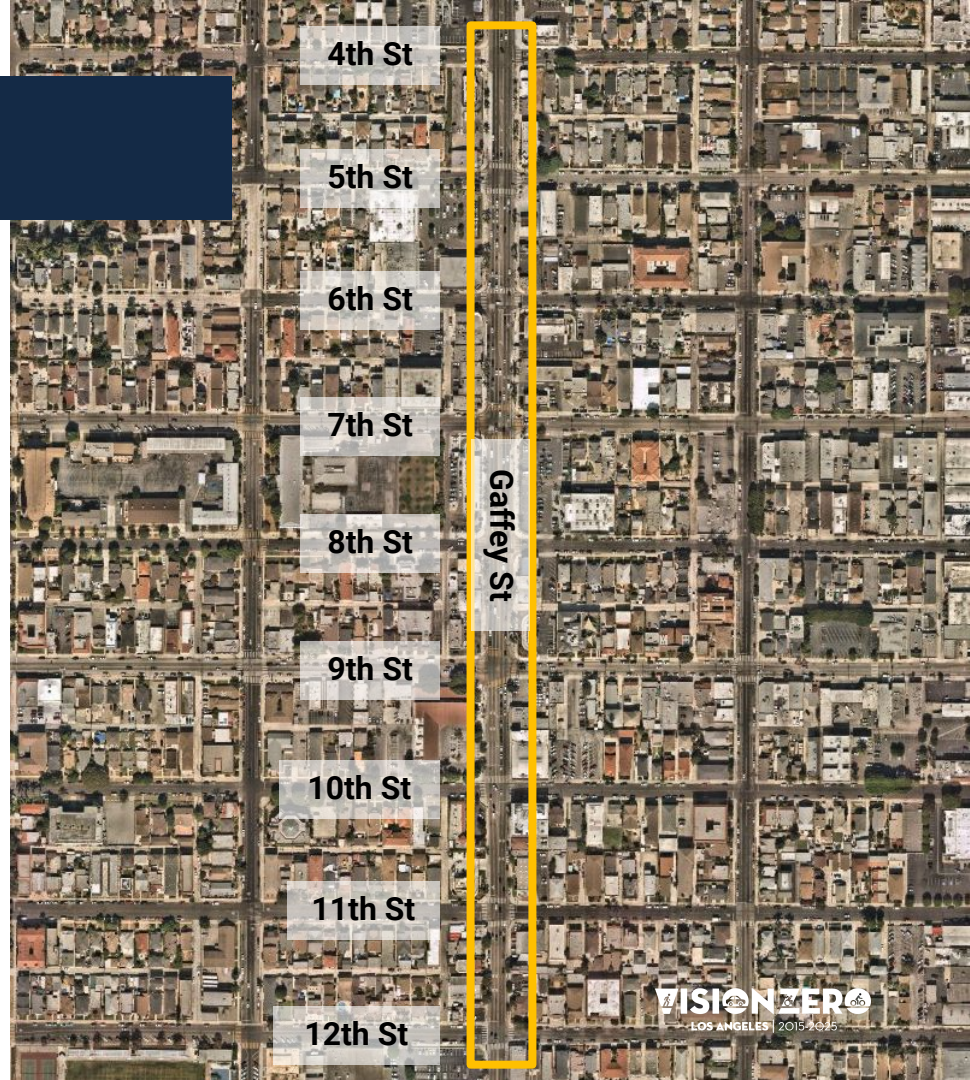


Project Area and Existing Conditions



Project Area

- **Limits:** 4th St to 12th St
- **Length:** 0.5 miles



Pedestrian Safety

**Collisions resulting in an injured pedestrian
over the past ten years**

(6/30/10 to 6/30/20):

- 40 injury-producing collisions
- 7 severe injuries



Existing Conditions

4th Street

Un-signalized
Intersection

Gaffey St

5th Street

Signalized
Intersection

Existing Conditions




Existing Conditions





Project History



Timeline

2014

Community Engagement for Gaffey Street
Conceptual Plan through LA Great Streets Initiative



2015

Gaffey Street Conceptual Plan is released to the San
Pedro Community



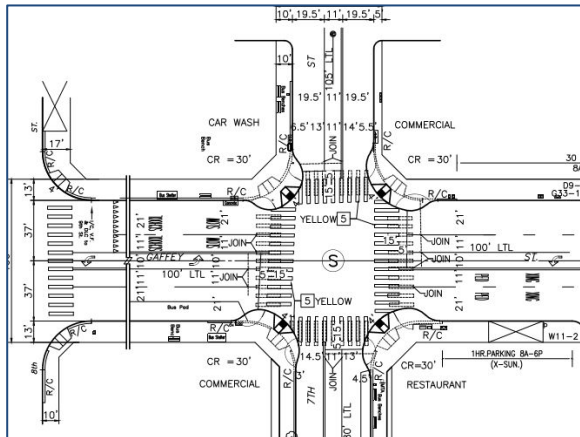
Timeline

2019

LADOT Installed Flashing Beacons at 6th, 10th, and 12th Streets



Consultant Delivers Curb Extension Plans to Bureau of Engineering





Project Goals

Project Goals

1. Save lives on Gaffey St
2. Increase accessibility for all





Proposed Improvements for a Safer Gaffey Street

Planned Project Elements



Curb Extensions

- 5th St
- 6th St
- 7th St
- 10th St
- 12th St



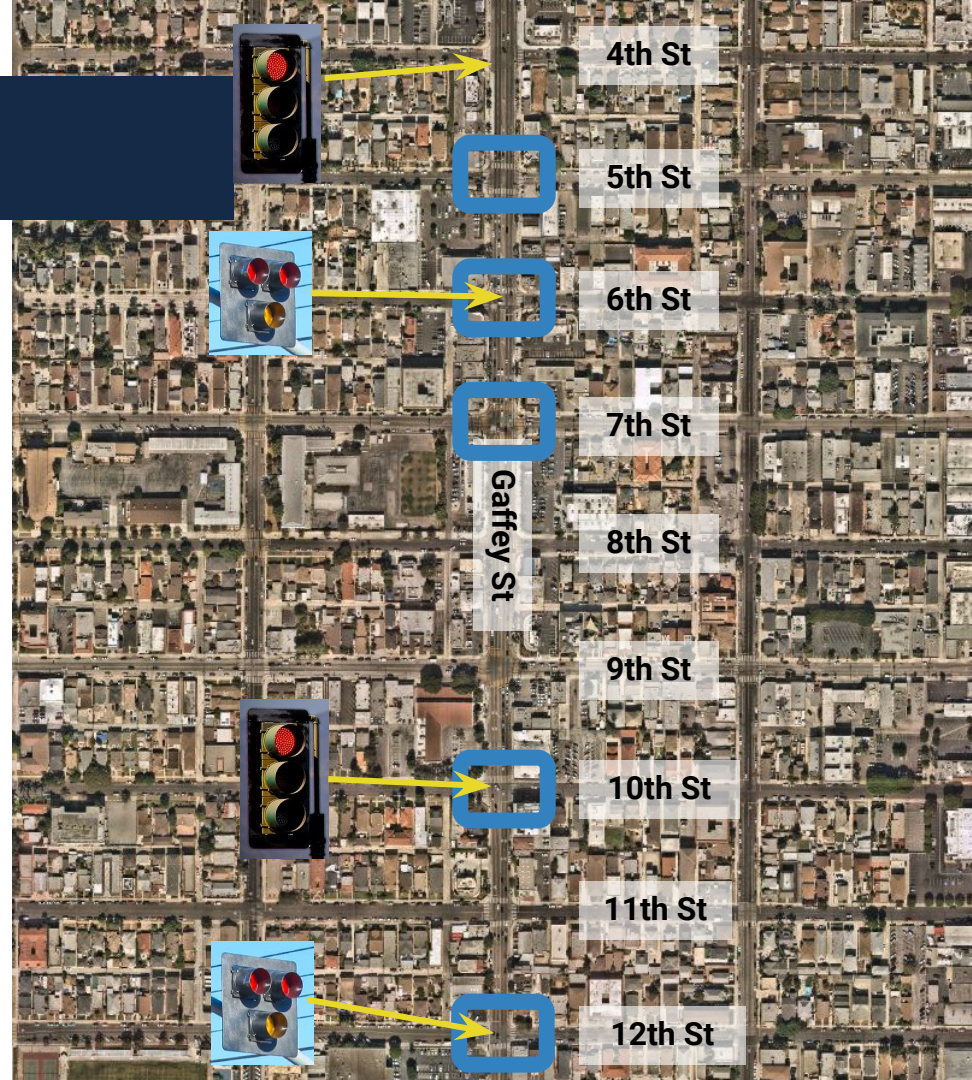
Traffic Signal

- 4th
- 10th St



HAWK Pedestrian Beacon

- 6th St
- 12th St




Curb Extensions

- Permanently widens an existing sidewalk using concrete
- Shortens crossing distance for pedestrians
- Forces slower and safer right turns for vehicles




HAWK Pedestrian Beacons

- **HAWK:** High-Intensity Activated Crosswalk
- Uses flashing and solid yellow and red lights to notify drivers to crossing pedestrians



New Signals

- Reduces conflicts and confusion at intersections for all users
- Provides people walking with dedicated crossing opportunities



Gaffey & 5th Street – Aerial View

Existing Conditions



Proposed Conditions




Gaffey & 5th Street – Street View

Existing Conditions



Proposed Conditions



Looking east

Gaffey & 6th Street – Aerial View

Existing Conditions



Proposed Conditions



Gaffey & 6th Street – Street View

Existing Conditions




Proposed Conditions



Looking north

Gaffey & 7th Street – Aerial View

Existing Conditions



Proposed Conditions



Gaffey & 7th Street – Street View

Existing Conditions



Proposed Conditions



Looking west

Gaffey & 10th Street – Aerial View

Existing Conditions



Proposed Conditions



Gaffey & 10th Street – Street View

Existing Conditions



Proposed Conditions



Looking north

Gaffey & 12th Street – Aerial View

Existing Conditions



Proposed Conditions




Gaffey & 12th Street – Street View

Existing Conditions



Proposed Conditions



Looking south

Project Contacts

Email

visionzero@lacity.org

Website

ladotlivablestreets.org/projects/gaffey

Phone

(213) 632-9564

